City of Sun Prairie

Map Book

November 2016

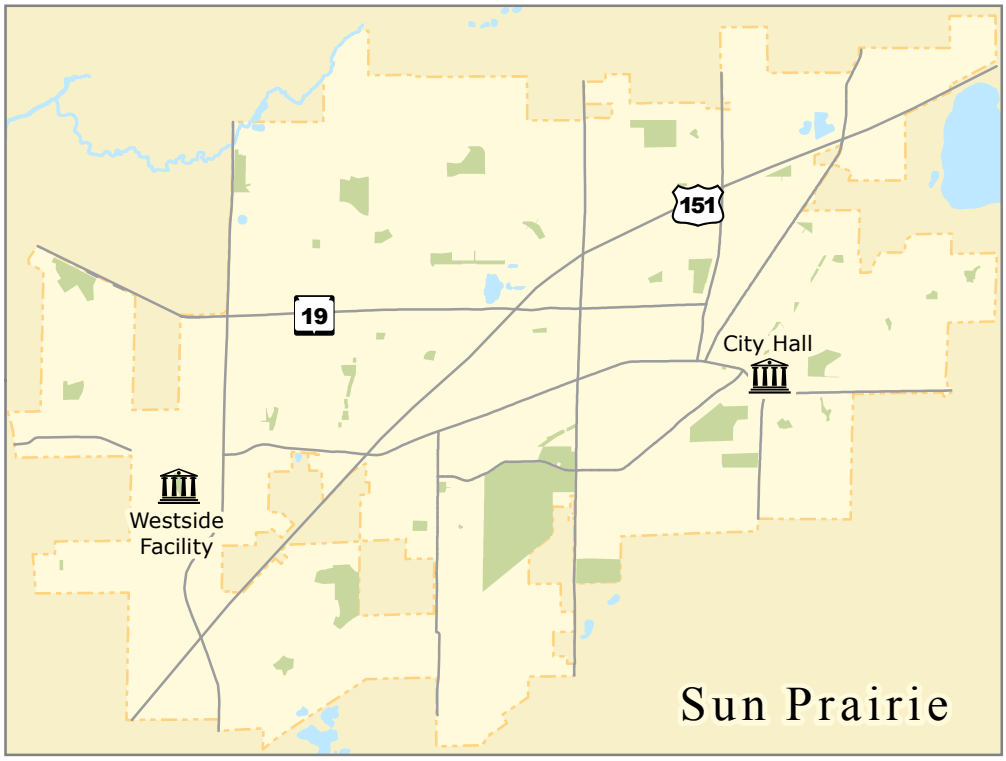

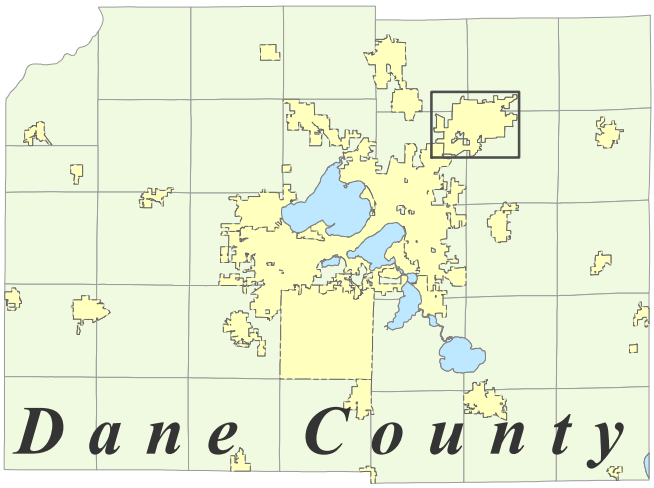

$12.00

Free to download at CityofSunPrairie.com
Home > Government > Maps & GIS

Created by City of Sun Prairie GIS Team, IT Department
Revised November 02, 2016 Copyright City of Sun Prairie. All Rights Reserved.
Map: R:\Maps\General\Sun Prairie Map Book\Sun_Prairie_Map_Book_161102
Source: R:\Maps\General\Sun Prairie Map Book\MapBook_Pages_161102

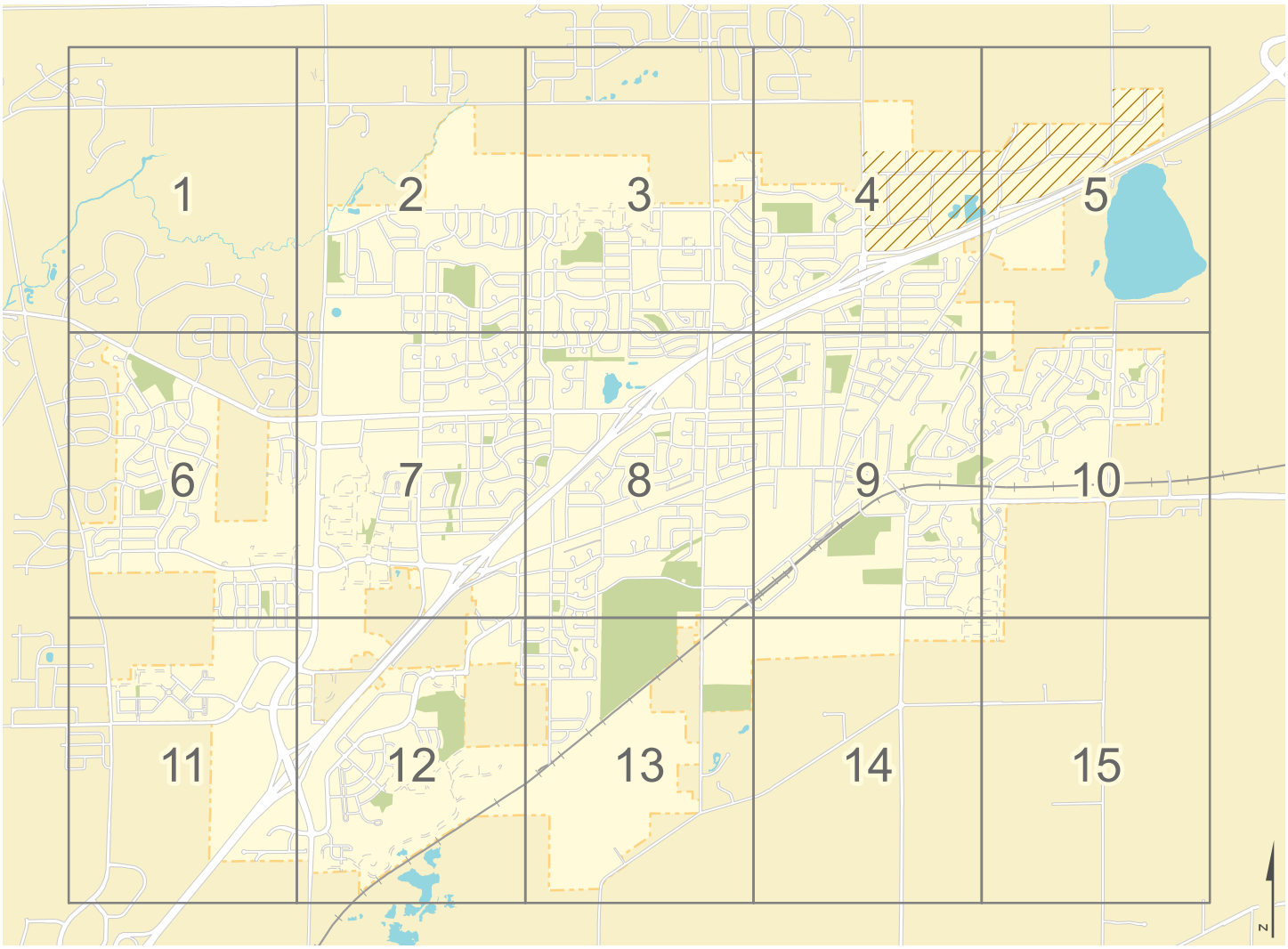

City Features

- Parcel Boundary
- Wetland
- Business Park
- Building Footprints
- Park
- Bike Trail / Route
- Railway
- Corporate Limit
- School
- Police
- EMS
- Fire
- Roundabout
- Road Block
- Public Road
- Future Road
- Post Office
- Recycle Center
- Library
- YMCA
- Fountain
- Restroom
- City Hall

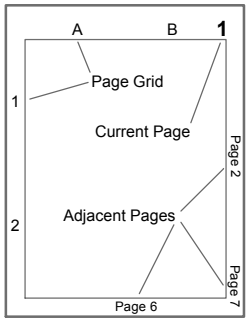

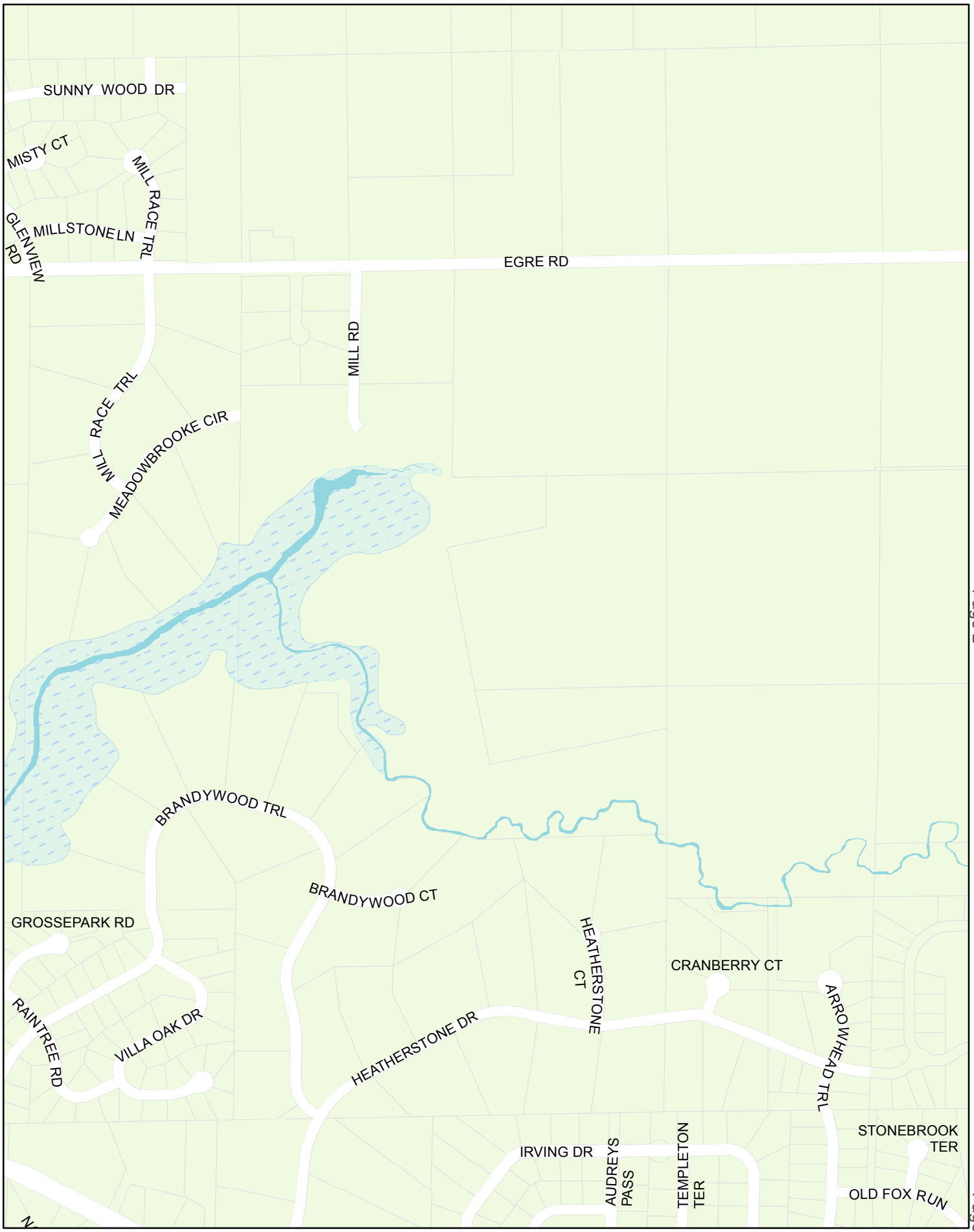
N
W
E
S
A
0
500
1,000
1,500
2,000 Feet
B
1
2
3
4
5
6
7
8
9
10
11
12
13
14
15
1
1
2
SUNNY WOOD DR
MISTY CT
MILL RACE TRL
GLENVIEW RD
MILLSTONE LN
EGRE RD
MILL RD
MILL RACE TRL
MEADOWBROOKE CIR
BRANDYWOOD TRL
BRANDYWOOD CT
GROSSEPARK RD
HEATHERSTONE CT
CRANBERRY CT
ARROWHEAD TRL
RAINTREE RD
VILLA OAK DR
HEATHERSTONE DR
STONEBROOK TER
IRVING DR
AUDREYS PASS
TEMPLETON TER
OLD FOX RUN
N
Page 2
Page 7

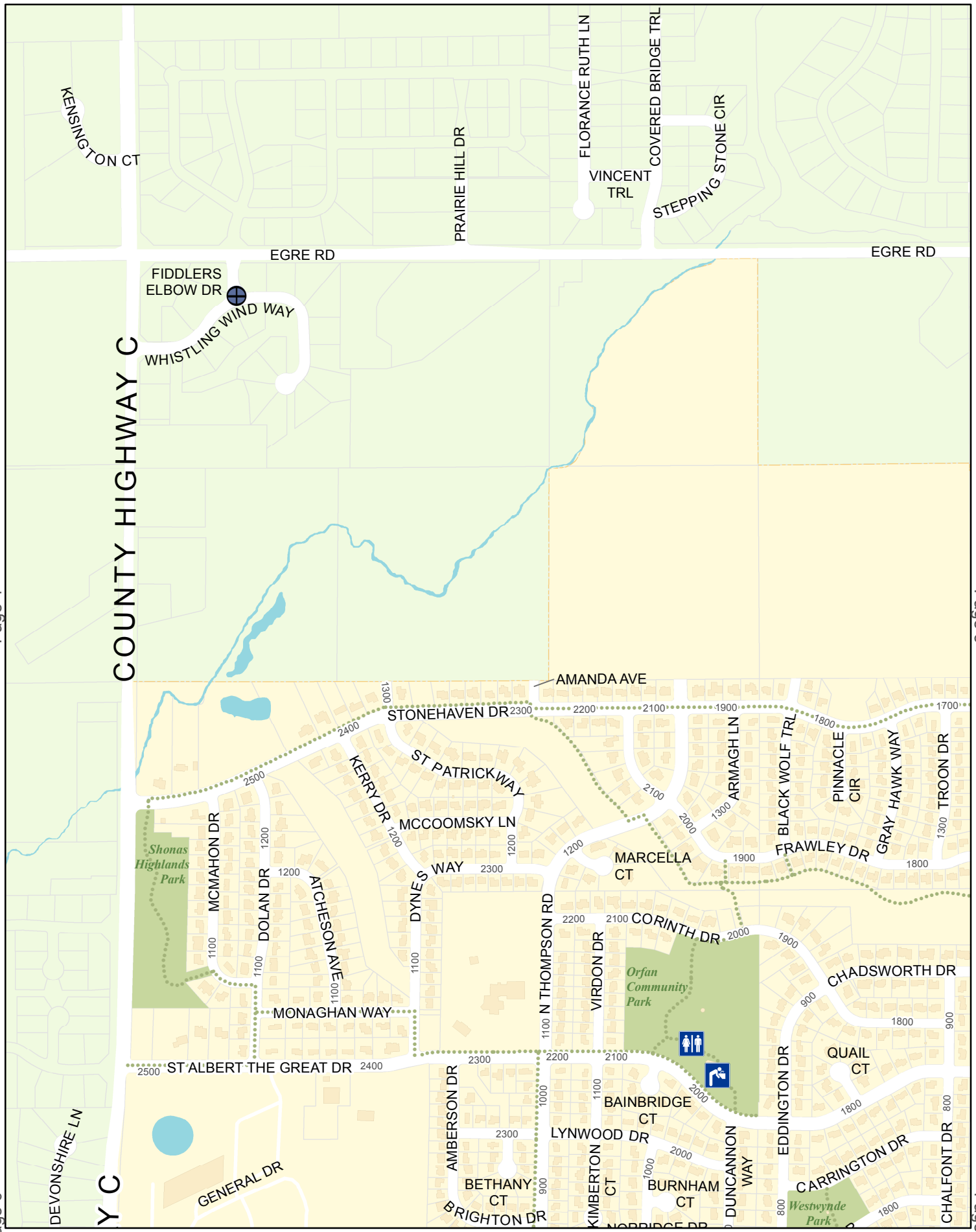
N
W
E
S
0
500
1,000
1,500
2,000 Feet
A
B
1 2 3 4 5
6 7 8 9 10
11 12 13 14 15
2
1
2
KENSINGTON CT
PRAIRIE HILL DR
FLORANCE RUTH LN
COVERED BRIDGE TRL
VINCENT TRL
STEPPING STONE CIR
EGRE RD
EGRE RD
FIDDLERS ELBOW DR
WHISTLING WIND WAY
COUNTY HIGHWAY C
AMANDA AVE
STONEHAVEN DR
ST PATRICK WAY
KERRY DR
MCCOOMSKY LN
DYNES WAY
MARCELLA CT
ARMAGH LN
BLACK WOLF TRL
PINNACLE CIR
GRAY HAWK WAY
TROON DR
FRAWLEY DR
Shonas Highlands Park
MCMAHON DR
DOLAN DR
ATCHESON AVE
MONAGHAN WAY
N THOMPSON RD
VIRDON DR
CORINTH DR
Orfan Community Park
CHADSWORTH DR
QUAIL CT
EDDINGTON DR
ST ALBERT THE GREAT DR
AMBERSON DR
BAINBRIDGE CT
LYNWOOD DR
KIMBERTON CT
BURNHAM CT
DUNCANNON WAY
CARRINGTON DR
CHALFONT DR
Westwynde Park
BETHANY CT
BRIGHTON DR
GENERAL DR
DEVONSHIRE LN
Page 1
Page 3
Page 6
Page 7
Page 8

N
W
E
S
0
500
1,000
1,500
2,000 Feet
A
B
1 2 3 4 5
6 7 8 9 10
11 12 13 14 15
3
1
2
Page 2
Page 4
Page 7
Page 8
Page 9
JERRY RYAN TRL
KATIE IDA LN
LYMAN'S RUN
BROADWAY DR
RIDGE POINT RUN
TARTAN TRL
EGRE RD
N BIRD ST
CHEDDAR CRST
PARKWAY DR
LONGHORN LN
CREEK VIEW AVE
STONEHAVEN DR
OVERLOOK PASS
FRAWLEY DR
HIDDEN VALLEY TRL
VALLEY FORGE TRL
VICTORY CIR
WILLIAMSBURG WAY
YORKTOWN LN
OLD IRONSIDES WAY
PLYMOUTH ROCK CIR
PATRIOT WAY
BUNKER HILL DR
SCHOOL ST
Peace Lutheran Elementary School
FREEDOM WAY
VAN ELLS WAY
CONTINENTAL WAY
LIBERTY BLVD
OLD GLORY WAY
Liberty Community Park
INDEPENDENCE WAY
LORI CIR
CHADSWORTH DR
CHANDLER LN
HOMESTEAD DR
SAWYER WAY
CHIPPER LN
TARA DR
NORTH PINE ST
ST ALBERT THE GREAT DR
ABBOTT LN
ST ALBERT THE GREAT CT
C.H. Bird Elementary School
VILLAGE LN
CARDINAL WAY
NEWHAVEN CIR
LORI LN
DONALD DR
ALLISON ST
JERICO LN
SCHUMANN ST
ANDREWS DR
HARMON CIR
FAIRCHILD ST
STULL ST
BETTY LEE CT
BRUCE ST
DANIEL ST
ASPEN PL
Vandenburg Heights Park
VANDENBURG ST
ATHLETIC WAY
STONEWOOD XING
CIRCLE DR
RUXTON RIDGE DR
GRANDVIEW DR
MILLRUN CIR

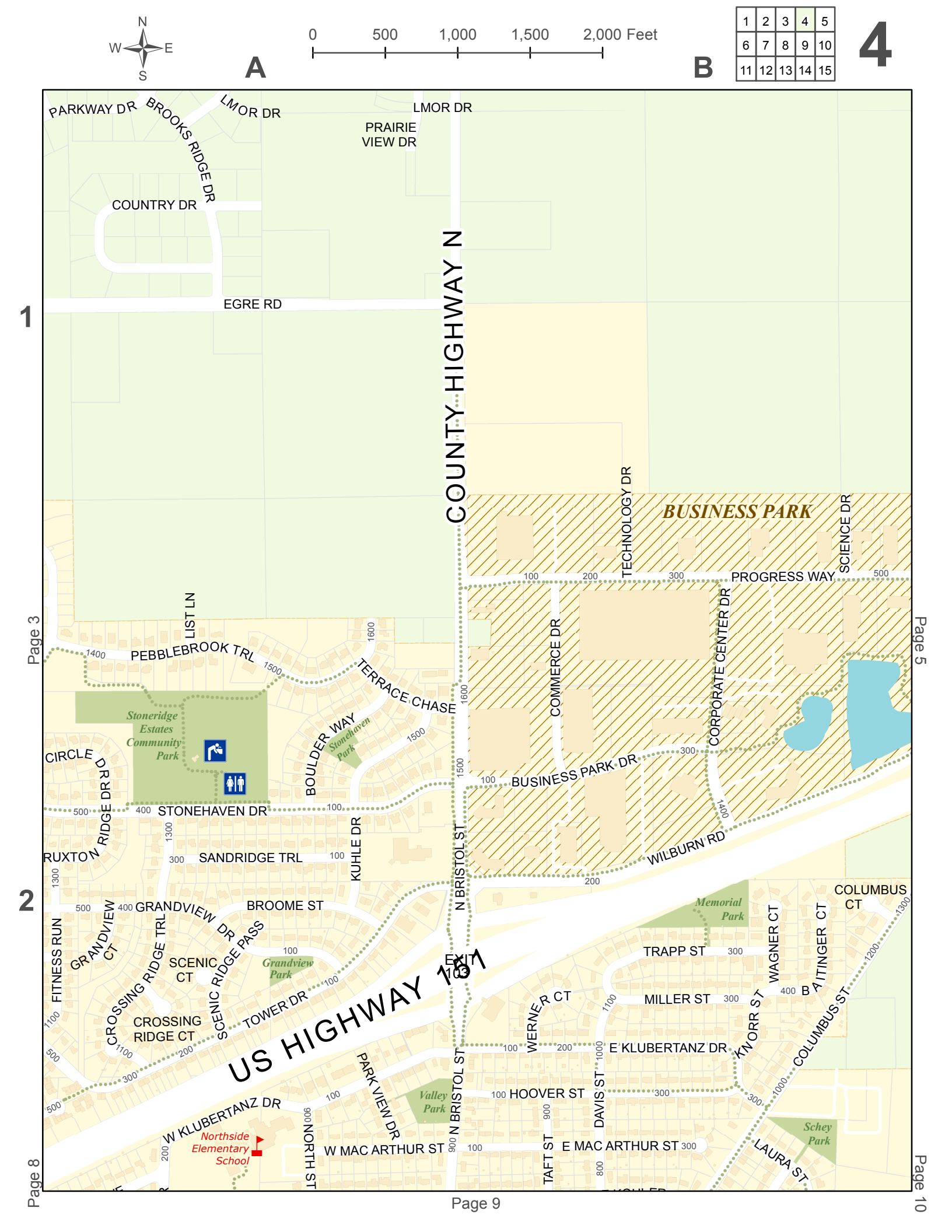

N
W
E
S
0
500
1,000
1,500
2,000 Feet
A
B
1
2
3
4
5
6
7
8
9
10
11
12
13
14
15
4
PARKWAY DR
BROOKS RIDGE DR
LMOR DR
LMOR DR
PRAIRIE VIEW DR
COUNTRY DR
EGRE RD
COUNTY HIGHWAY N
TECHNOLOGY DR
BUSINESS PARK
SCIENCE DR
PROGRESS WAY
COMMERCE DR
CORPORATE CENTER DR
LIST LN
PEBBLEBROOK TRL
TERRACE CHASE
Stoneridge Estates Community Park
BOULDER WAY
Stonehaven Park
CIRCLE DR
BUSINESS PARK DR
STONEHAVEN DR
RUXTON RIDGE DR
SANDRIDGE TRL
KUHLE DR
N BRISTOL ST
WILBURN RD
COLUMBUS CT
Memorial Park
GRANDVIEW DR
BROOME ST
GRANDVIEW CT
FITNESS RUN
CROSSING RIDGE TRL
SCENIC CT
SCENIC RIDGE PASS
Grandview Park
EXIT 103
TRAPP ST
WAGNER CT
BAITINGER CT
MILLER ST
CROSSING RIDGE CT
TOWER DR
US HIGHWAY 151
WERNER CT
KNORR ST
COLUMBUS ST
E KLUBERTANZ DR
PARK VIEW DR
Valley Park
HOOVER ST
DAVIS ST
W KLUBERTANZ DR
Northside Elementary School
NORTH ST
W MAC ARTHUR ST
TAFT ST
E MAC ARTHUR ST
Schey Park
LAURA ST
Page 3
Page 5
Page 8
Page 9
Page 10

N
W
E
S
A
0
500
1,000
1,500
2,000 Feet
B
1
2
Page 4
Page 9
WILBURN RD
HAYNES DR
BUSINESS PARK
SUCCESS WAY
1100
1700
900
800
PROGRESS WAY
1000
700
COLUMBUS ST
WILBURN RD
STONE QUARRY RD
Patrick Marsh
Middle School
STEIN RD
FLORENCE DR
US HIGHWAY 51
TOWN HALL DR
TOWN HALL DR

1	2	3	4	5
6	7	8	9	10
11	12	13	14	15

N W E S

0 500 1,000 1,500 2,000 Feet

A B

Page 1
Page 2
Page 7
Page 12
Page 11

1 2

NATURALEDGE CT
KINGS FOREST CT
GRANDIER RD
FOX RUN
TOKEN RD
FESTIVAL WAY
REBEL DR
SHILOH RD
HAGEN HILL CIR
BOX HILL RD
SUNHILL DR
RATTMAN RD
GEHRKE CIR
IRVING DR
IRVING DR
ARROWHEAD TRL
SWANSEE RDG
WHYTECLIFF WAY
HIGHWAY 19
WESTMOUNT DR
TEMPLETON TER
CHARLOTTES WAY
KITTLESON CT
BERKSHIRE LN
Wyndham Hills Community Park
Horizon Elementary School
INVERMERE DR
EDMONTON DR
BERWICK DR
WYNDHAM DR
NORMANDIN CT
N HEATHERSTONE DR
N WESTMOUNT DR
SELKIRK DR
REBEL DR
OXFORD PL
CRESCENDO DR
SCOTT TRL
DUET PL
DURHAM DR
SHERBROOKE DR
TRENTON DR
KELVINGTON DR
KENTVILLE DR
BRANTFORD LN
BULL RUN
HUNTSVILLE RDG
Windy Ridge Park
COLLINGWOOD DR
N WESTMOUNT DR
WEYBRIDGE DR
COBHAM LN
BOOKHAM DR
W MAIN ST
S HEATHERSTONE DR
CAMDEN LN
S WESTMOUNT DR
S CITY STATION DR
HAZELNUT TRL
COMPASS PLANT BLVD
HALLMARK WAY
OPEN GATE LN
S LEGACY WAY
Fox Point Park
S GOLDENROD DR
TALL GRASS TRL
FIELD POINT DR
CORDGRASS DR

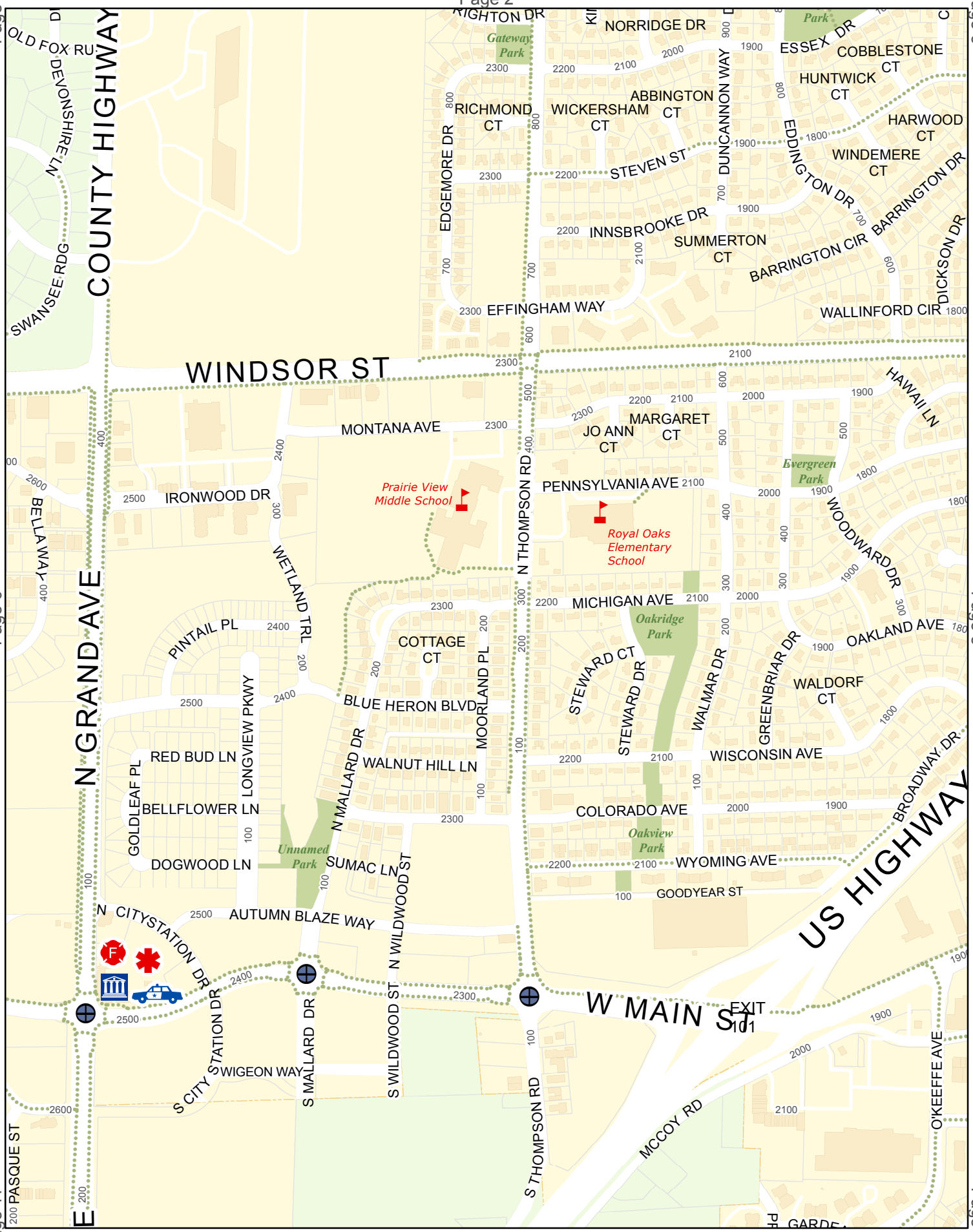
N
W
E
S
0
500
1,000
1,500
2,000 Feet
A
B
1
2
7
Page 1
Page 2
Page 3
Page 6
Page 8
Page 11
Page 12
Page 13
OLD FOX RU
DEVONSHIRE LN
SWANSEE RDG
COUNTY HIGHWAY
RIGHTON DR
Gateway Park
NORRIDGE DR
ESSEX DR
COBBLESTONE CT
HUNTWICK CT
HARWOOD CT
WINDEMERE CT
RICHMOND CT
WICKERSHAM CT
ABBINGTON CT
DUNCANNON WAY
EDGEMORE DR
STEVEN ST
EDDINGTON DR
BARRINGTON DR
BARRINGTON CIR
DICKSON DR
INNSBROOKE DR
SUMMERTON CT
EFFINGHAM WAY
WALLINFORD CIR
WINDSOR ST
HAWAII LN
MARGARET CT
JO ANN CT
MONTANA AVE
Evergreen Park
PENNSYLVANIA AVE
IRONWOOD DR
Prairie View Middle School
Royal Oaks Elementary School
N THOMPSON RD
WOODWARD DR
BELLA WAY
WETLAND TRL
MICHIGAN AVE
Oakridge Park
OAKLAND AVE
PINTAIL PL
COTTAGE CT
STEWARD CT
STEWARD DR
WALMAR DR
GREENBRIAR DR
WALDORF CT
BLUE HERON BLVD
MOORLAND PL
N GRAND AVE
LONGVIEW PKWY
RED BUD LN
WALNUT HILL LN
WISCONSIN AVE
BROADWAY DR
GOLDLEAF PL
BELLFLOWER LN
N MALLARD DR
COLORADO AVE
Oakview Park
Unnamed Park
DOGWOOD LN
SUMAC LN
WYOMING AVE
GOODYEAR ST
US HIGHWAY
N WILDWOOD ST
AUTUMN BLAZE WAY
N CITYSTATION DR
W MAIN ST
EXIT 101
S CITY STATION DR
S MALLARD DR
S WILDWOOD ST
WIGEON WAY
S THOMPSON RD
MCCOY RD
O'KEEFFE AVE
PASQUE ST
GARDE

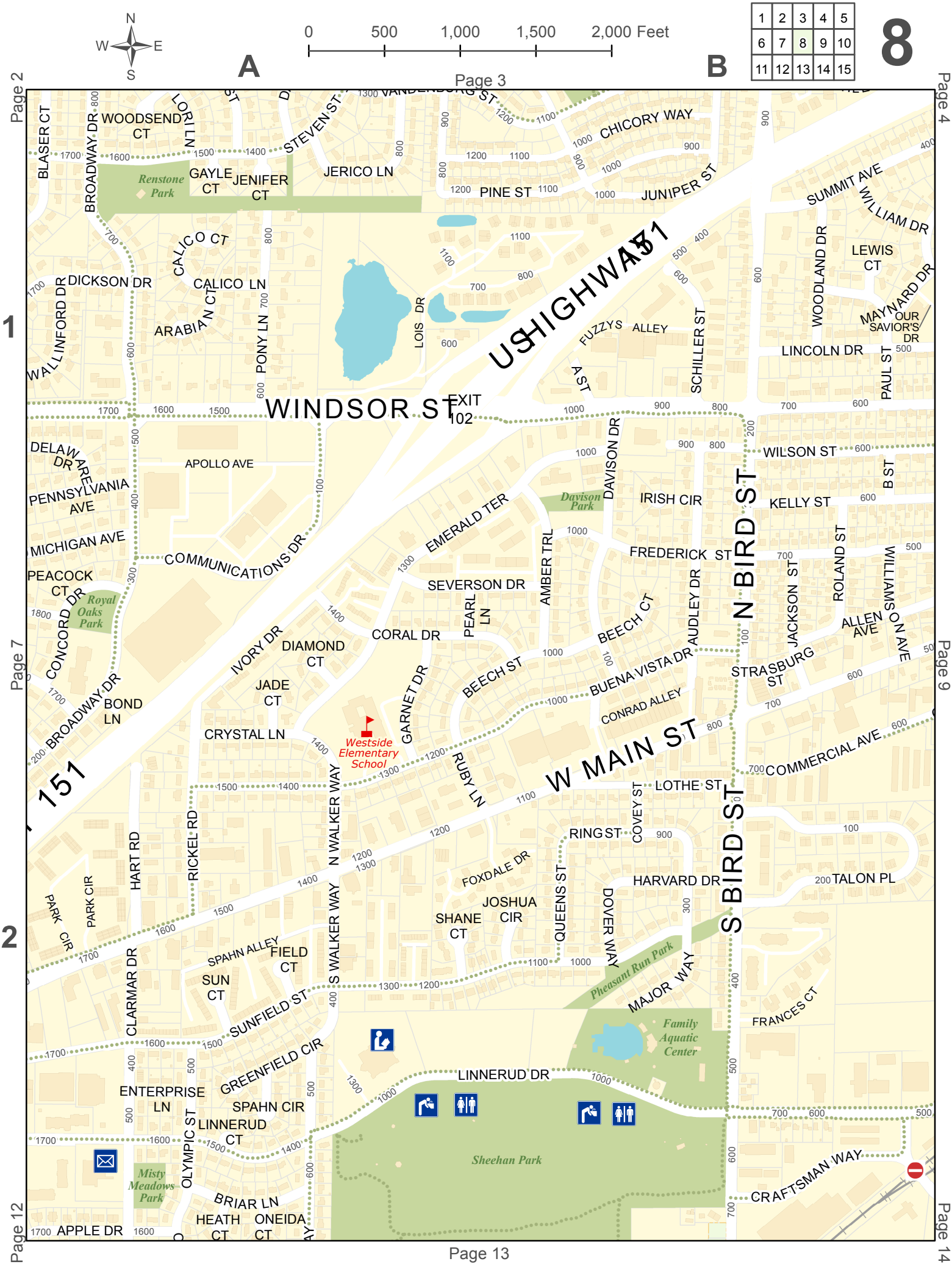
N
W
E
S
0
500
1,000
1,500
2,000 Feet
A
B
1 2 3 4 5
6 7 8 9 10
11 12 13 14 15
8
Page 2
Page 3
Page 4
Page 7
Page 9
Page 12
Page 13
Page 14
1
2
BLASER CT
WOODSEND CT
BROADWAY DR
LORI LN
STEVEN ST
VANDENBURG ST
CHICORY WAY
Renstone Park
GAYLE CT
JENIFER CT
JERICO LN
PINE ST
JUNIPER ST
SUMMIT AVE
WILLIAM DR
CALICO CT
DICKSON DR
CALICO LN
ARABIAN CT
PONY LN
LOIS DR
US HIGHWAY 151
FUZZYS ALLEY
A ST
SCHILLER ST
WOODLAND DR
LEWIS CT
MAYNARD DR
OUR SAVIOR'S DR
LINCOLN DR
PAUL ST
WALLINFORD DR
WINDSOR ST
EXIT 102
DELAWARE DR
APOLLO AVE
PENNSYLVANIA AVE
MICHIGAN AVE
COMMUNICATIONS DR
PEACOCK CT
Royal Oaks Park
CONCORD DR
EMERALD TER
Davison Park
DAVISON DR
IRISH CIR
WILSON ST
KELLY ST
B ST
N BIRD ST
FREDERICK ST
SEVERSON DR
AMBER TRL
PEARL LN
BEECH CT
AUDLEY DR
JACKSON ST
ROLAND ST
WILLIAMSON AVE
ALLEN AVE
IVORY DR
DIAMOND CT
CORAL DR
JADE CT
BEECH ST
BUENA VISTA DR
STRASBURG ST
BROADWAY DR
BOND LN
GARNET DR
CONRAD ALLEY
CRYSTAL LN
Westside Elementary School
RUBY LN
W MAIN ST
COMMERCIAL AVE
LOTHE ST
COVEY ST
RING ST
HART RD
RICKEL RD
N WALKER WAY
FOXDALE DR
HARVARD DR
TALON PL
PARK CIR
JOSHUA CIR
SHANE CT
QUEENS ST
DOVER WAY
S BIRD ST
SPAHN ALLEY
FIELD CT
SUN CT
S WALKER WAY
Pheasant Run Park
MAJOR WAY
CLARMAR DR
SUNFIELD ST
FRANCES CT
Family Aquatic Center
GREENFIELD CIR
LINNERUD DR
ENTERPRISE LN
SPAHN CIR
LINNERUD CT
OLYMPIC ST
Sheehan Park
Misty Meadows Park
CRAFTSMAN WAY
BRIAR LN
HEATH CT
ONEIDA CT
APPLE DR

N
W
E
S
0
500
1,000
1,500
2,000 Feet
A
B
1
2
9
Page 3
Page 4
Page 5
Page 8
Page 10
Page 13
Page 14
Page 15
SUMMIT AVE
ROBERT DR
MAYNARD DR
ROBERT CT
BIRKINBINE DR
W ELM ST
Birkinbine Park
LUTHER DR
LINCOLN DR
LINCOLN CT
Peace Lutheran Elementary School
WINDSOR ST
WILSON ST
KELLY ST
UNION ST
JONES ST
NORTH ST
FLINT ST
CLEMENTS AVE
W KOHLER ST
E KOHLER ST
E KOHLER ST
W GOODLAND ST
E GOODLAND ST
BENZ CT
JEANNE CT
BARBARA ST
LAURA ST
N MUSKET RIDGE DR
Wetmore Community Park
HILLCREST CIR
JAMES CT
CLARA ST
GARY CT
ERNEST AVE
E ELM ST
MAPLE ST
MEADOW LN
N BRISTOL ST
HILLCREST DR
MARTIN ST
COLUMBUS ST
GERALD AVE
ELIZABETH LN
Eastside Elementary School
OLD INDIAN MOUND TRL
WOODVIEW DR
SCHEUERELL LN
OAK ST
SHIRLEY WALK
CHARLES DR
ELIZABETH CT
SUNSET CIR
HARVEST LN
Sacred Hearts School
CLIFF ST
HILL ST
HANLEY DR
Blankenheim Park
BLANKENHEIM LN
JOYCE CT
GLENVIEW LN
THOMAS DR
CHURCH ST
VINE ST
DEWEY ST
ANGELL ST
W MAIN ST
CHASE BLVD
CANNERY SQ
CANNERY PL
Carriage Hills Estates Community Park
W LANE ST
E LANE ST
COMMERCIAL AVE
Prairie Phoenix Academy
KRONCKE DR
SOUTH ST
S BRISTOL ST
KING ST
MARKET ST
E MAIN ST
CLARDELL DR
E LINNERUD DR
PARK ST
PRAIRIE CLOVER CT
Cardinal Heights Upper Middle School
WOOD VIOLET LN
GALENA CT
Uplands Park
RAILROAD ST
GRANITE WAY
Glacier Crossing Park
BLUESTEM CT
Angell Park
ROBIN DR
WHITE TAIL DR
CYPRESS CT
GROVE ST
VERNIG RD
LINNERUD DR
LEARNING PL
REMINGTON WAY
East Meadow Park
SANIBEL LN
BIRCHWOOD TRL
SANDSTONE TRL
PELICAN LN
MARSHVIEW DR
LEARNING PL
ALDER WAY
Sun Prairie High School
HAWTHORN DR
CATTAIL CIR

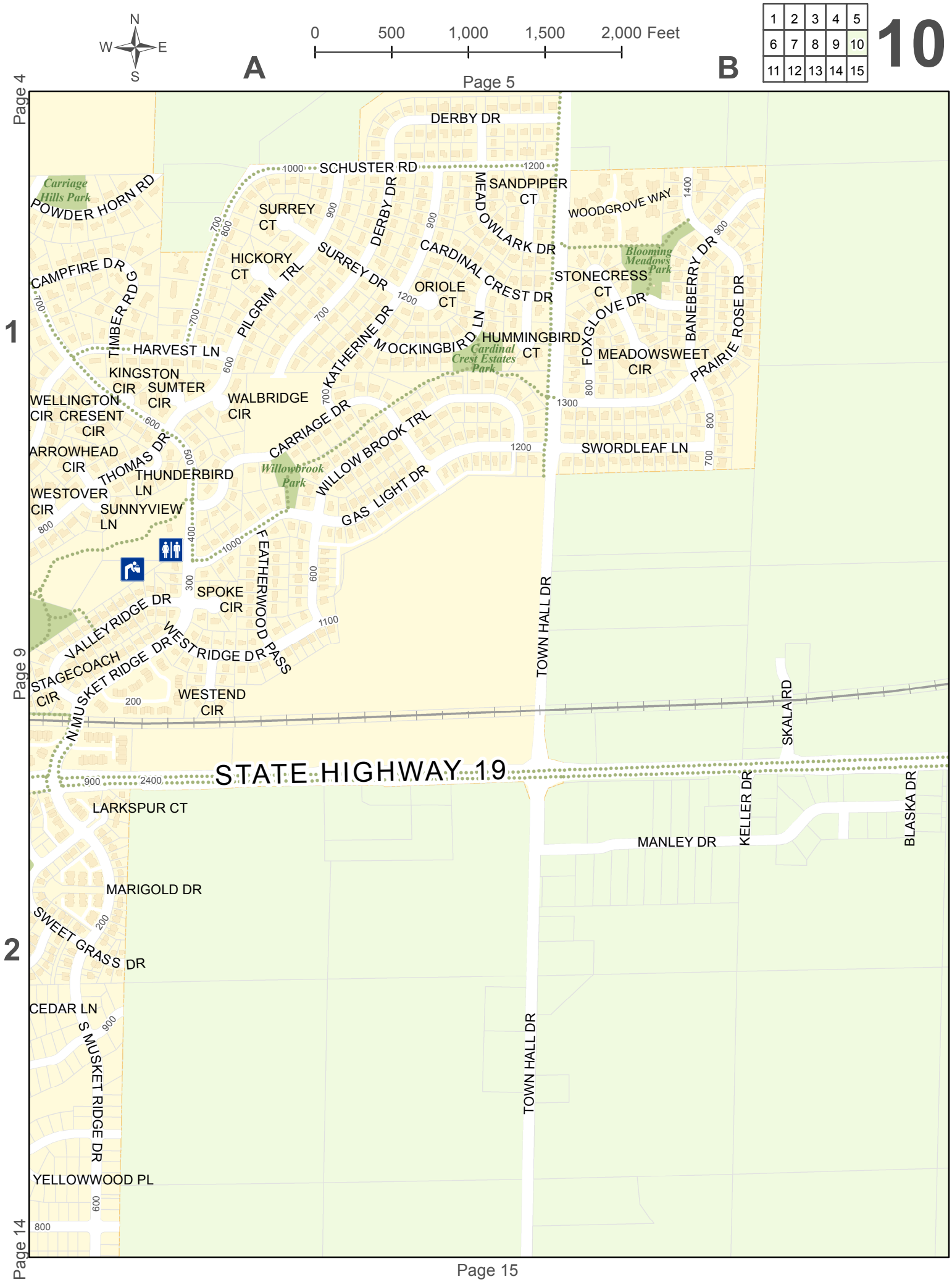
N
W
E
S
0
500
1,000
1,500
2,000 Feet
A
B
1 2 3 4 5
6 7 8 9 10
11 12 13 14 15
10
Page 4
Page 5
Page 9
Page 14
Page 15
1
2
DERBY DR
SCHUSTER RD
SANDPIPER CT
MEADOWLARK DR
WOODGROVE WAY
Carriage Hills Park
POWDER HORN RD
SURREY CT
DERBY DR
CAMPFIRE DR
HICKORY CT
TRL
SURREY DR
CARDINAL CREST DR
ORIOLE CT
STONECRESS CT
Blooming Meadows Park
BANEBERRY DR
TIMBER RDG
PILGRIM
KATHERINE DR
MOCKINGBIRD LN
HUMMINGBIRD CT
FOXGLOVE DR
PRAIRIE ROSE DR
HARVEST LN
Cardinal Crest Estates Park
MEADOWSWEET CIR
KINGSTON CIR
SUMTER CIR
WALBRIDGE CIR
WELLINGTON CIR
CRESENT CIR
CARRIAGE DR
WILLOW BROOK TRL
SWORDLEAF LN
ARROWHEAD CIR
THOMAS DR
THUNDERBIRD LN
Willowbrook Park
WESTOVER CIR
SUNNYVIEW LN
GAS LIGHT DR
FEATHERWOOD PASS
SPOKE CIR
VALLEYRIDGE DR
WESTRIDGE DR
STAGECOACH CIR
N MUSKET RIDGE DR
WESTEND CIR
TOWN HALL DR
SKALARD
STATE HIGHWAY 19
LARKSPUR CT
KELLER DR
BLASKA DR
MANLEY DR
MARIGOLD DR
SWEET GRASS DR
CEDAR LN
S MUSKET RIDGE DR
YELLOWWOOD PL

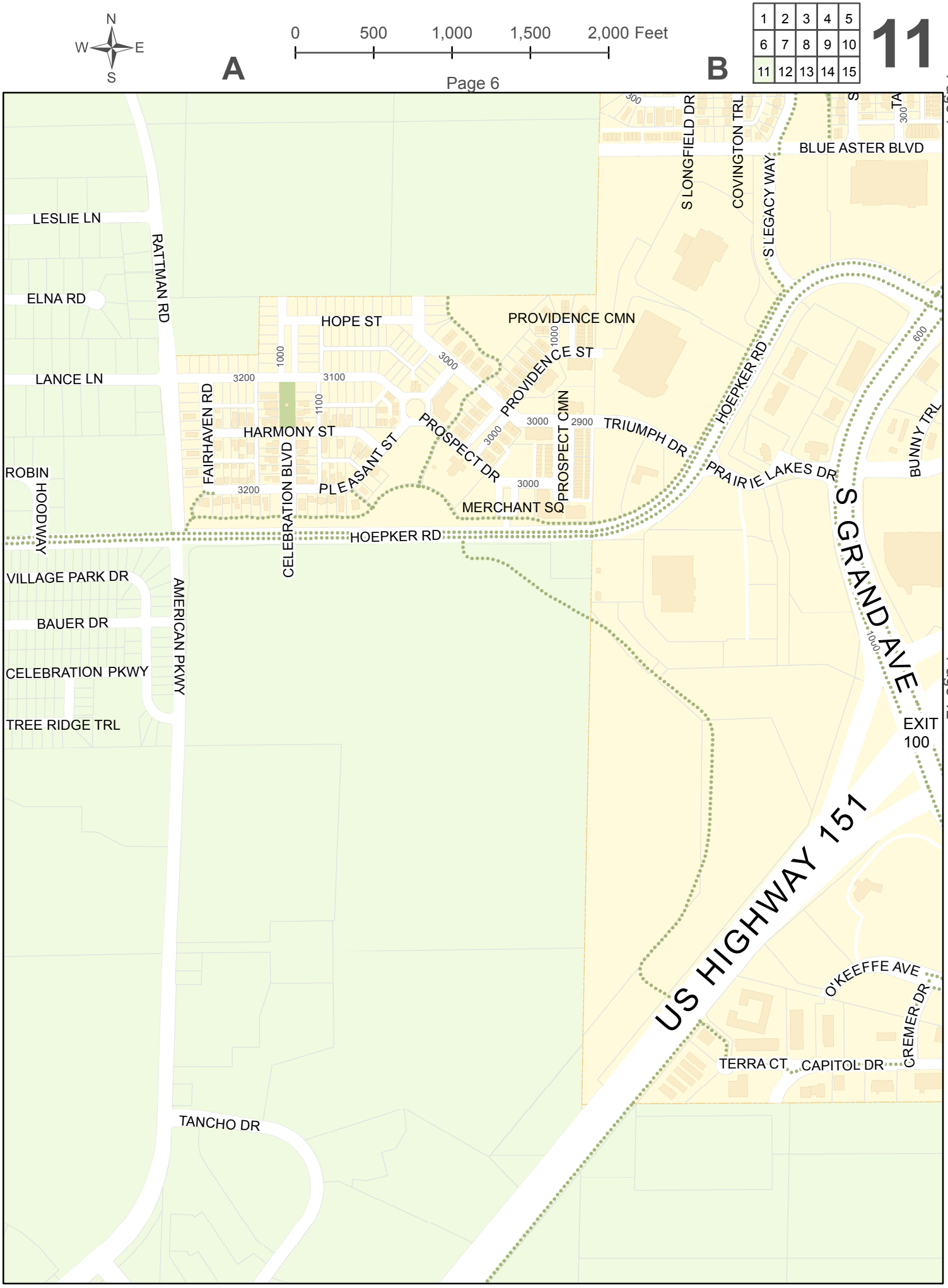
N
W
E
S
0
500
1,000
1,500
2,000 Feet
A
B
1
2
11
1 2 3 4 5
6 7 8 9 10
11 12 13 14 15
Page 6
Page 7
Page 12
LESLIE LN
ELNA RD
LANCE LN
ROBIN
HOODWAY
VILLAGE PARK DR
BAUER DR
CELEBRATION PKWY
TREE RIDGE TRL
RATTMAN RD
AMERICAN PKWY
TANCHO DR
FAIRHAVEN RD
CELEBRATION BLVD
HOPE ST
HARMONY ST
PLEASANT ST
PROSPECT DR
PROSPECT CMN
PROVIDENCE ST
PROVIDENCE CMN
MERCHANT SQ
HOEPKER RD
TRIUMPH DR
PRAIRIE LAKES DR
S LONGFIELD DR
COVINGTON TRL
S LEGACY WAY
BLUE ASTER BLVD
BUNNY TRL
S GRAND AVE
EXIT 100
US HIGHWAY 151
O'KEEFFE AVE
CREMER DR
TERRA CT
CAPITOL DR
3200
3100
1000
1100
3000
2900
300
600

N
W
E
S
0
500
1,000
1,500
2,000 Feet
A
B
1 2 3 4 5
6 7 8 9 10
11 12 13 14 15
12
Page 6
Page 7
Page 8
Page 11
Page 13
1
2
S GRAND AVE
US HIGHWAY 151
MCCOY RD
BROOKS DR
SUCHOMEL RD
GRACING OAKS LN
TWISTED BRANCH WAY
WHITE OAK DR
PRAIRIE RUN
GARDEN DR
HUNTERS TRL
HUNTINGTON DR
Smith's Crossing Community Park
Creekside Elementary School
JENNY WREN TRL
O'KEEFFE AVE
YELLOW DAISY LN
BLAZING STAR LN
RED BRICK LN
BROWN BEAR WAY
CORBET ST
ITALIANATE DR
WILDFLOWER WAY
WINDING STREAM WAY
NEW TOWN DR
INDIGO LN
SMITH'S XING
SMITHFIELD DR
DON SIMON DR
WILD IRIS ST
THOREAU DR
Thoreau Park
LEOPOLD WAY
BUTTERFLY CIR
CHERRY CREST CT
SKY BLUE DR
PRAIRIE DOG DR
KOSHKONONG WAY
SWEET SPARROW PL
EMERSON ST
FAIR PHEASANT WAY
REINER RD
Y

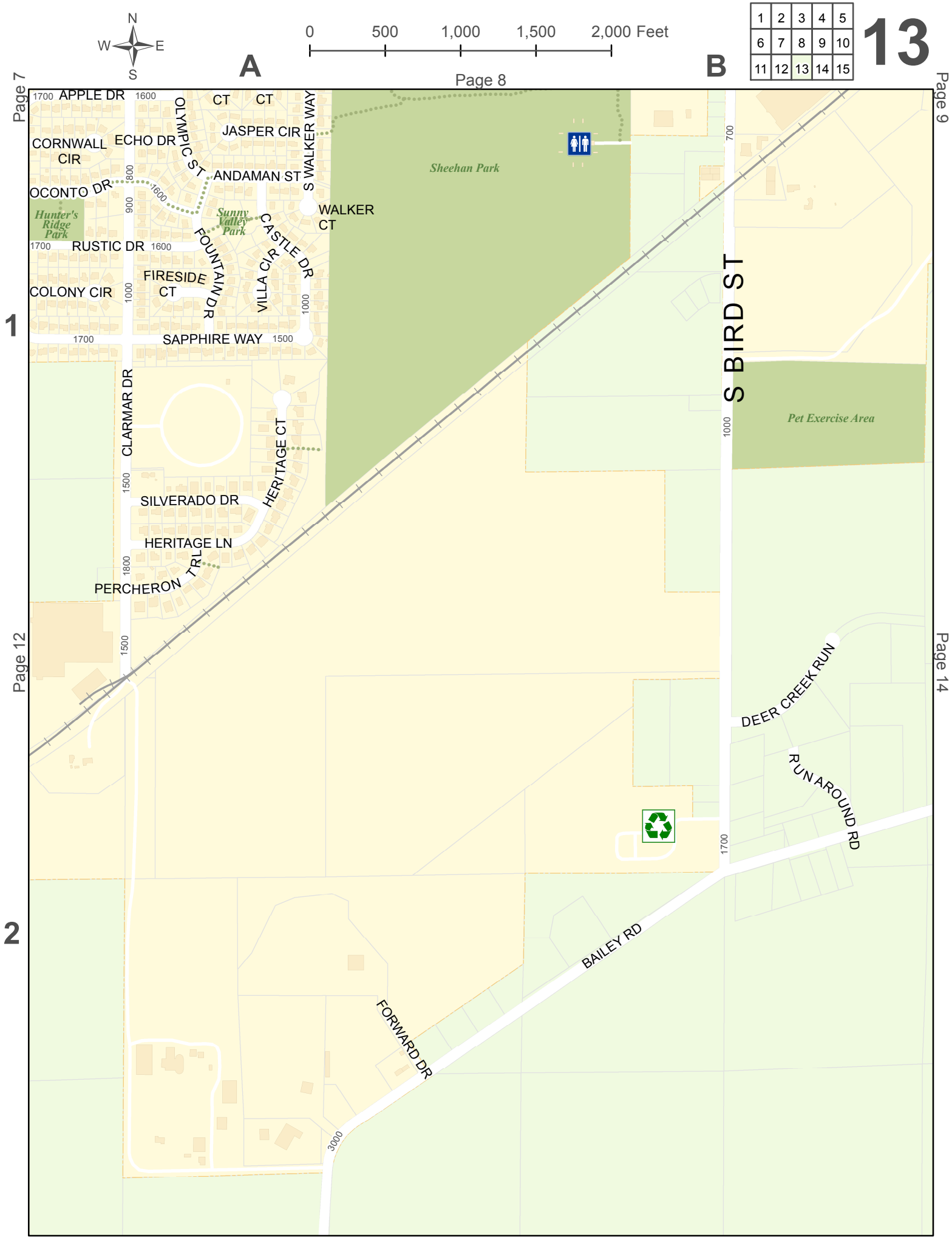
N
W
E
S
0
500
1,000
1,500
2,000 Feet
A
B
1 2 3 4 5
6 7 8 9 10
11 12 13 14 15
13
Page 7
Page 8
Page 9
Page 12
Page 14
1
2
APPLE DR
CT
CT
OLYMPIC ST
JASPER CIR
S WALKER WAY
CORNWALL CIR
ECHO DR
ANDAMAN ST
OCONTO DR
Hunter's Ridge Park
Sunny Valley Park
WALKER CT
CASTLE DR
RUSTIC DR
FOUNTAIN DR
VILLA CIR
FIRESIDE CT
COLONY CIR
SAPPHIRE WAY
Sheehan Park
S BIRD ST
Pet Exercise Area
CLARMAR DR
HERITAGE CT
SILVERADO DR
HERITAGE LN
PERCHERON TRL
DEER CREEK RUN
RUN AROUND RD
BAILEY RD
FORWARD DR

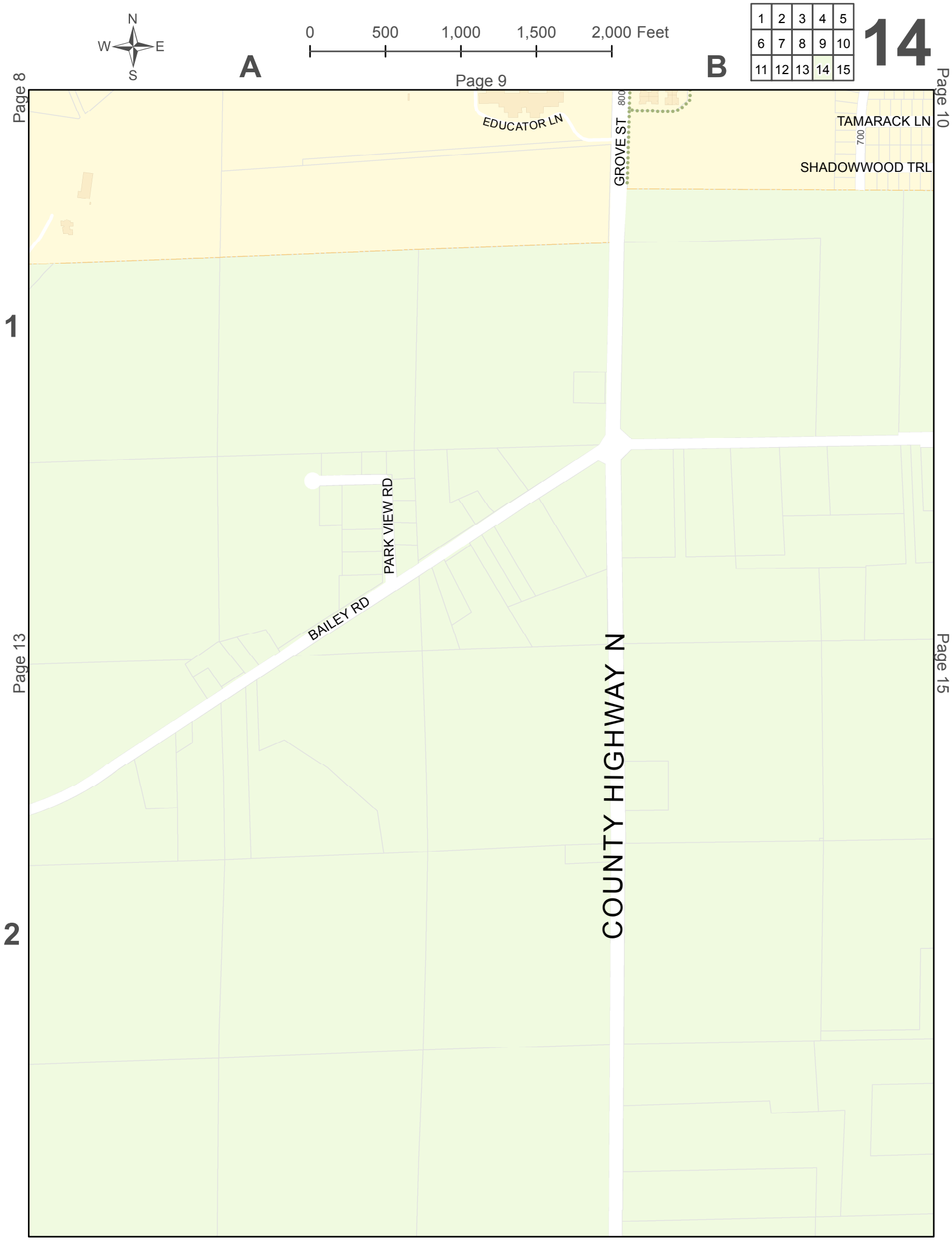
N
W
E
S
0
500
1,000
1,500
2,000 Feet
A
B
1
2
3
4
5
6
7
8
9
10
11
12
13
14
15
14
Page 8
Page 9
Page 10
Page 13
Page 15
EDUCATOR LN
GROVE ST
800
TAMARACK LN
700
SHADOWWOOD TRL
PARK VIEW RD
BAILEY RD
COUNTY HIGHWAY N

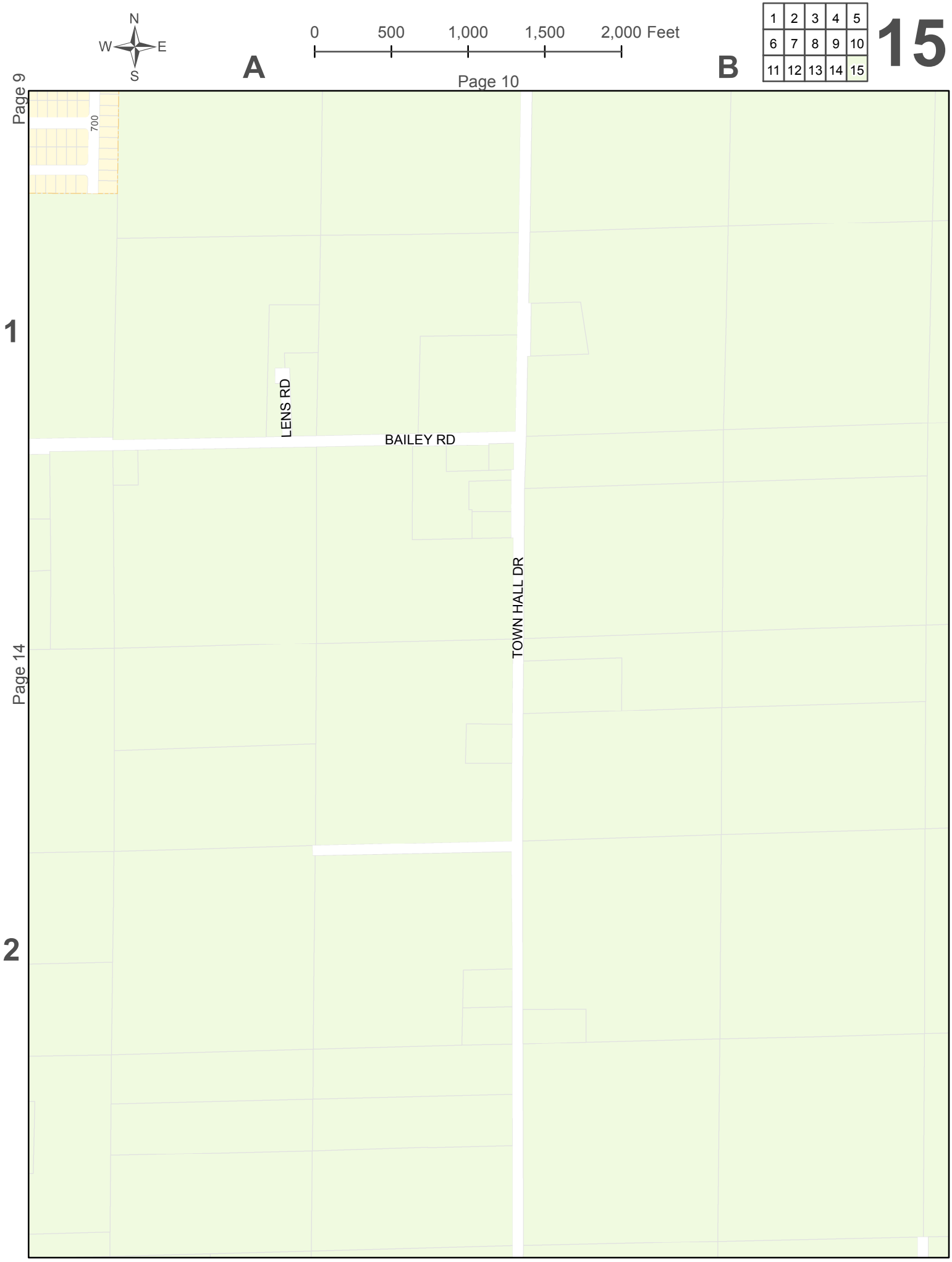
N
W
E
S
0
500
1,000
1,500
2,000 Feet
A
B
1
2
3
4
5
6
7
8
9
10
11
12
13
14
15
15
Page 9
Page 10
Page 14
700
LENS RD
BAILEY RD
TOWN HALL DR